Hoffman Falls Wind POD

DAILY SAFETY TOPICS: PPE is required on site at all times. All workers should stretch prior to strating work, keep focused on their task through out the day and use cation while driving. Be aware if potential wildlife within project limits. Equipment being moved around on site, Truck drivers require PPE. Practice good housekeeping and keep the site clean. Use vehicle caution lights and go slow in parking lot and around crews. Abide by the project speed limits of 15 mph on the project and 5mph in the laydown yard.

Plan of the Day:	Monday	October 19, 2026	Today's Safety Topic: - WITH THE WEATHER OVER THE WEEKEND PLEASE BE AWARE OF FOOTING, CONDITION OF EQUIPMENT, AND SOIL CONDITIONS THROUGHOUT THE SITE.	Notes: Open RFIs: General Delays:

Total TWG Employees:	10	Total non TWG Personnel Onsite:	2

Activity	*Last Working Day*	*Current Working Day*	*Next Working Day*
	Friday, October 16, 2026	**Monday, October 19, 2026**	**Tuesday, October 20, 2026**
Weather (Weather Underground)			

Mon	Tue	Wed	Thurs	Fri	Sat	Sun
			1	2	3	4
5	6	7	8	9	10	11
12	13	14	15	16	17	18
19	20	21	22	23	24	25
26	27	28	29	30	31	

Rain	Rain Actual (IN)	0.70"	Rain Prediction (IN)	0.00"	Rain Prediction (IN)	0.00"	Monthly (IN)	1.42"	Last Rain Event	Date:	10/16/2026	0.70"
Quality Control	Daily Reporting		Daily Reporting		Daily Reporting							

	Quantity Completed Last Working Day	Quantity Completed to Date	Remaining	UOM	Total Project Quantity	%Complete
Engineering & Submittals						
Engineering						
Submittals Issued						
Civil Work						
Mobilization (Rain Day)		1	0.00	EA	1	**100.00%**
Construction Entrance Install (Rain Day; Entrance Movement; Entrance Movement)		1	2	EA	3	**33.33%**
Topsoil Stripping (Rain Day)		3.75	0.6	AC	4.3	**87.21%**
Culvert Install (Rain Day)		1	2	EA	3	**33.33%**
Cut & Fill (Rain Day; O&M Yard; O&M Yard)		0.4	3.9	AC	4.3	**9.30%**
Access Road Install (Rain Day)		0	215	LF	215	**0.00%**
Laydown Yard Install (Rain Day)		0	187,308	SF	187,308	**0.00%**
Topsoil Repspread / Stabilization (Rain Day; Topsoil Stockpile)		0	4.3	AC	4.3	**0.00%**
Survey						
Limits of Disturbance		1		EA	1	**100.00%**
E&S Staking		1		EA	1	**100.00%**
Erosion & Sedmient Controls						
BMP Maintenance (Ongoing; Ongoing; Ongoing)						
Silt Fence Installation (Rain Day)		2000	1,000	LF	3,000	**66.67%**

Employees						
The Wesson Group Craft	Civil	9			**HSE Stats**	
The Wesson Group Management	Civil	1			Site Orientations	13
Liberty Renewables	Owner	1			Good Catches	0
EDR	Owner SWPPP	1			Near Misses	0

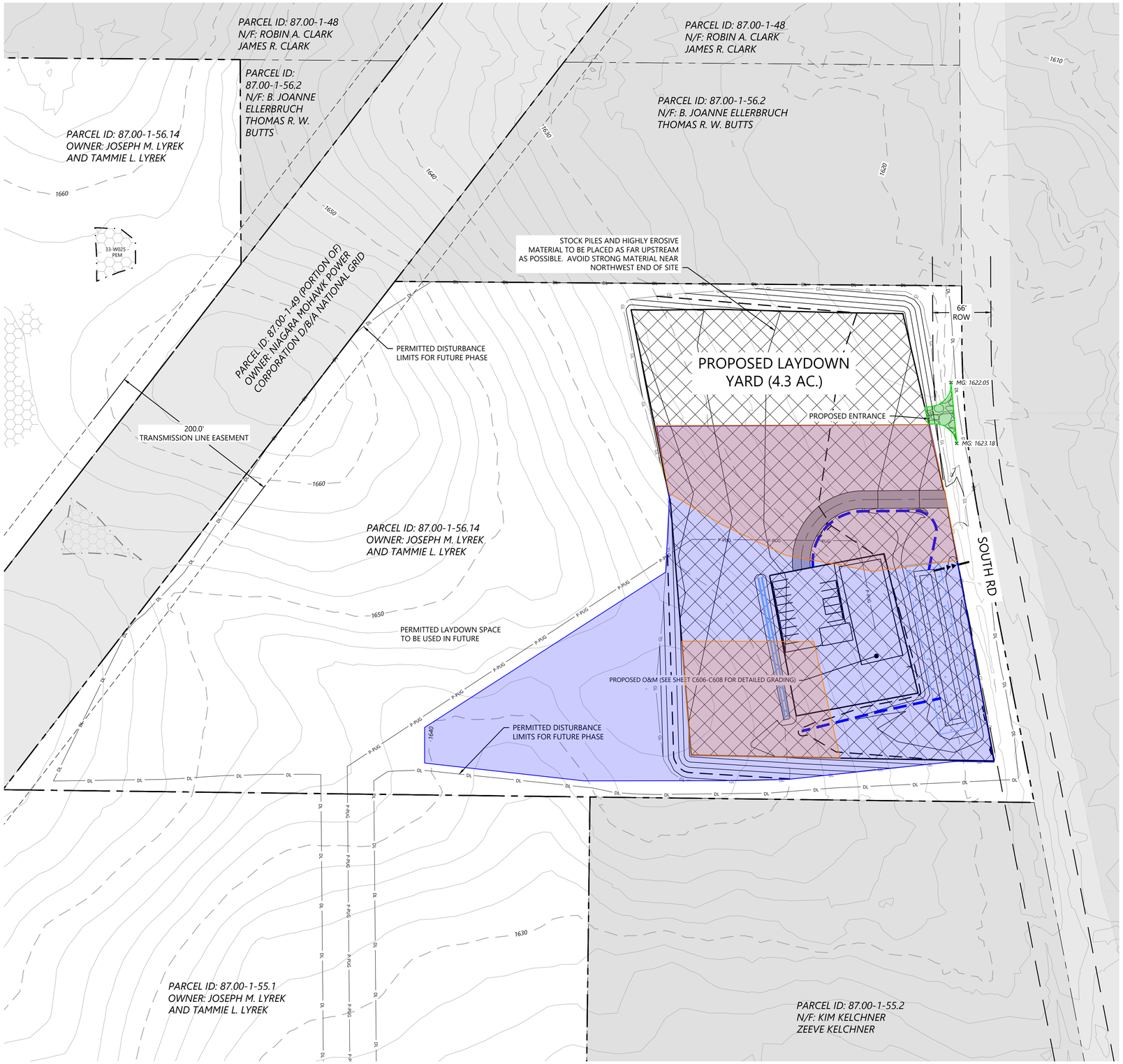

LEGEND:

- PARCEL LINE
- EX. INDEX CONTOUR
- EX. INTERVAL CONTOUR
- EX. PAVED ROAD
- PROPOSED ACCESS ROAD
- PROPOSED SECURITY FENCE
- PROPOSED INDEX CONTOUR
- PROPOSED INTERVAL CONTOUR
- PROPOSED PAD BOUNDARY
- UNDERGROUND COLLECTION AND COMMUNICATION EASEMENT LINES
- EX. WETLAND (DELINEATED)
- PARCEL LINES (BOUNDARY SURVEY)
- 50-FT NYS-REGULATED STREAM BUFFER
- 75-FT NYS-REGULATED WETLAND BUFFER
- 100-FT NYS-REGULATED WETLAND BUFFER
- FACILITY SITE BOUNDARY
- PROPOSED SUBDIVISION LINE
- PROPOSED FACILITIES
- PROPOSED ROCK CONSTRUCTION ENTRANCE
- EX. ENVIRONMENTALLY SENSITIVE AREA
- BORE LOCATION
- PROPOSED ROUTING SWALE
- PROPOSED STORM DRAIN
- PROPOSED BERM

EARTHWORK SUMMARY:

FOOTPRINTS:

AGGREGATE AREA = 126,051 SF
GREEN SPACE = 63,483 SF
TOTAL GRADED AREA= 189,534 SF

IMPORTS:

AGGREGATE AREA (8" DEPTH) = 3,112 CY
TOTAL AGGREGATE IMPORT = 3,112 CY

EARTHWORK (AGGREGATE AREA):

TOPSOIL STRIP (3" DEPTH OVER TOTAL GRADED AREA) = 1,754 CY

EARTHWORK (OVERALL)

COMPACTED SUBGRADE
RAW CUT =16,435 CY
RAW FILL = 13,694 CY
RAW NET = 2,741 CY CUT

EARTHWORK ASSUMPTIONS:

1. FOR ESTIMATING PURPOSES ONLY.
2. ALL VOLUMES ARE "IN-PLACE" (BANK OR COMPACTED CUBIC YARD) ESTIMATES.
3. NO SHRINK OR SWELL FACTORS ARE ASSUMED.
4. THE ENTIRE GRADED AREA, INCLUDING GREEN SPACE, WILL BE STRIPPED AND STOCKPILED IN DESIGNATED LOCATION(S).
5. COMPACTED SUBGRADE QUANTITIES REPRESENT EARTHWORK MOVEMENT THAT IS REQUIRED AFTER THE TOPSOIL HAS BEEN STRIPPED AND BEFORE ANY AGGREGATE IS PLACED.
6. ELEVATIONS SHOWN ON THE PLAN ARE TO FINISHED GRADE. SUBGRADE ELEVATION WILL BE THE FINISHED GRADE MINUS THE AGGREGATE DEPTH.
7. TOPSOIL STOCKPILE WILL BE UTILIZED FOR RE-SPREAD IN THE GREEN SPACE AREAS, AT THE SAME DEPTH OF THE TOPSOIL STRIP. ANY REMAINING TOPSOIL WILL BE SPREAD IN CLOSE PROXIMITY WITHOUT ADVERSELY AFFECTING THE DRAINAGE PATTERNS OF THE AREA.
8. IN THE CASE OF AN UNBALANCED SUBGRADE, THE CONTRACTOR MAY IMPORT GENERAL FILL MATERIAL OR BORROW FROM AN ADJACENT BORROW PIT IF SHORT ON MATERIAL. IN THE CASE OF EXCESS SUBGRADE MATERIAL, THE CONTRACTOR MAY CHOOSE TO STOCKPILE THE SUBGRADE MATERIAL OR EXPORT THE GENERAL FILL MATERIAL. THE CONTRACTOR WILL NEED TO COORDINATE WITH LANDOWNER(S) AS APPROPRIATE.

- SCE INSTALLED
- CUT & FILL
- TOPSOIL STRIPPING

KEY MAP:

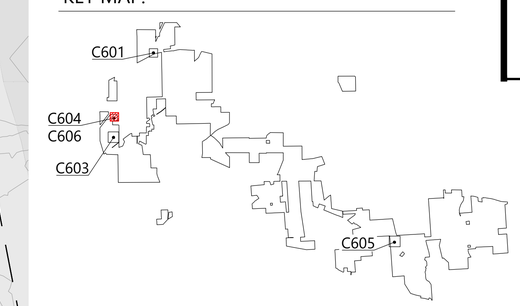

Westwood Surveying & Engineering
Phone (214) 473-4640 2805 North Dallas Parkway, Suite #150
Toll Free (888) 937-5150 Plano, TX 75093
ww-pc.com
Westwood Surveying and Engineering, P.C.

EOR: Allison Leach, PE

PREPARED FOR:

Hoffman Falls Wind LLC

412 W 15th Street, 15th Floor
New York, NY 10011

REVISIONS:

#	DATE	COMMENT	BY	CHK	APR
0	01/30/2026	IFC SET	NA	HC	AL
2	06/11/2026	COMPLIANCE FILING UPDATES	NA	HC	AL
3	07/28/2026	PROTECTION FENCE UPDATE	NA	HC	AL
4	09/03/2026	SENIOR REVIEW	NA	AA	AL
5	09/21/2026	O&M ACCESS ROAD	NA	HC	AL

0' 60' 120' 180'

Hoffman Falls Wind Project

Madison County, New York

Laydown Yard North - Grading Plan

ISSUE FOR CONSTRUCTION

DATE: 09/21/2026

SHEET: C604 REV: 5